


STATE OF UTAH



OFFICE OF THE LIEUTENANT GOVERNOR
CERTIFICATE OF ANNEXATION

I, GREG BELL, LIEUTENANT GOVERNOR OF THE STATE OF UTAH,
HEREBY CERTIFY THAT there has been filed in my office a notice of annexation from
CEDAR HILLS CITY, dated August 1st, 2000, complying with Section 10-2-425, Utah
Code Annotated, 1953, as amended.

NOW, THEREFORE, notice is hereby given to all whom it may concern that the
attached is a true and correct copy of the notice of annexation, referred to above, on file
with the Office of the Lieutenant Governor pertaining to CEDAR HILLS CITY, located
in Utah County, State of Utah.



IN TESTIMONY WHEREOF, I have
hereunto set my hand, and affixed the Great
Seal of the State of Utah this 4th day of
April, 2011 at Salt Lake City, Utah.

A handwritten signature in black ink, appearing to read "G Bell".

GREG BELL
Lieutenant Governor

H., UT 94002

← M

ENT 83709:2000 PG 1 of 3
RANDALL A. COVINGTON
UTAH COUNTY RECORDER
2000 Oct 24 12:36 pm FEE 0.00 BY SB
RECORDED FOR CEDAR HILLS CITY

ORDINANCE NO. 8-1-2000A

AN ORDINANCE ANNEXING CERTAIN PROPERTIES TO THE CITY OF CEDAR HILLS, UTAH, (GENEVA ROCK ANNEXATION) AND ESTABLISHING THE ZONE CLASSIFICATION FOR SAID PROPERTY.

BE IT ORDAINED BY THE CITY COUNCIL OF THE CITY OF CEDAR HILLS, UTAH:

PART I

- Section 1.** That certain territory, as described on the attached Exhibit A and Annexation Plat, and referred to as the Geneva Rock Annexation, is hereby annexed to and declared to be a part of the City of Cedar Hills, Utah.
- Section 2.** The corporate limits of the City of Cedar Hills are hereby extended to include said described territory and said territory shall henceforth be subject to all of the ordinances and regulations of the City.
- Section 3.** The annexation is subject to the terms and conditions of that certain agreement entitled "Annexation Agreement" between Geneva Rock and the City of Cedar Hills.

PART II


The territory annexed under Part I above is hereby classified into the PR2.2 Residential Zone.

PART III

This Ordinance shall take effect on its passage and posting as required by law.


PASSED AND ORDERED POSTED BY VOTE OF THE CITY COUNCIL OF CEDAR HILLS, UTAH, THIS 1st DAY OF AUGUST, 2000.

APPROVED:



Brad Sears, Mayor

ATTEST:


Kim E. Holindrake, City Recorder




EXHIBIT A**Geneva Rock Annexation Description**

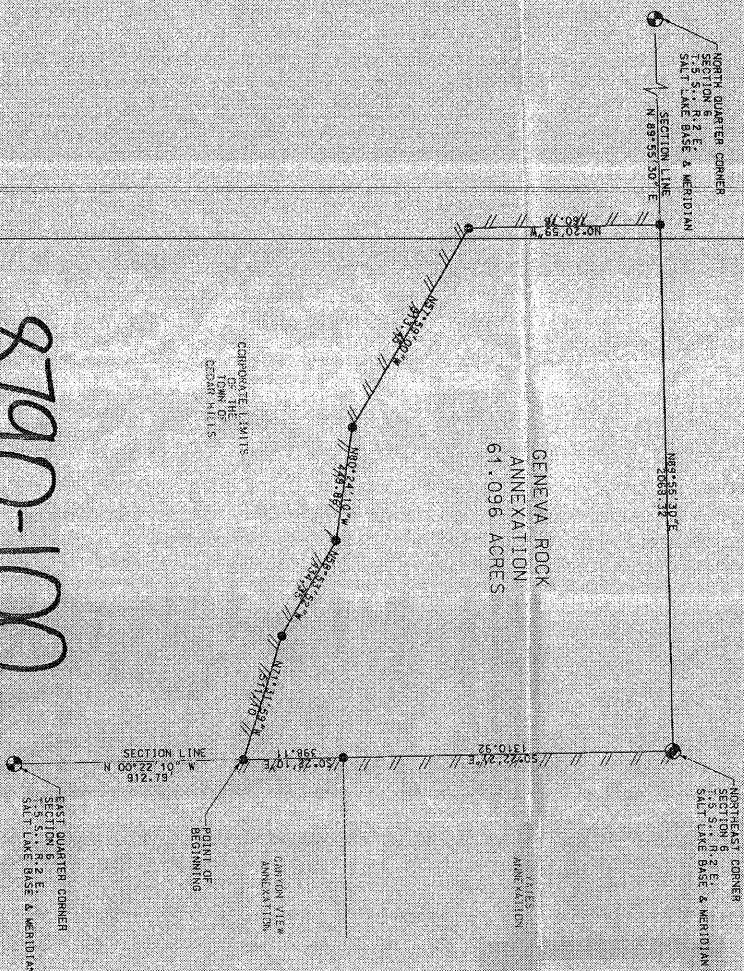
Description of land located in Utah County, Utah, in the northeast quarter of Section 6, Township 5 South, Range 2 East of the Salt Lake Base and Meridian, and being more particularly described as follows:

Beginning at a point on the westerly boundary line of the existing Canyon View Annexation, which point is 912.79 feet N. $00^{\circ}22'10''$ W. from the east quarter corner of said Section 6, and running thence along the corporate limits of the City of Cedar Hills the following five (5) courses: 1) N. $71^{\circ}31'59''$ W. 511.10 feet; 2) N. $58^{\circ}53'52''$ W. 434.35 feet; 3) N. $80^{\circ}24'10''$ W. 449.86 feet; 4) N. $57^{\circ}59'00''$ W. 913.45 feet; 5) N. $00^{\circ}20'59''$ W. 760.76 feet, more or less, to the north section line of said Section 6; thence N. $89^{\circ}55'30''$ E. 2068.32 feet, more or less, along said section line to the northeast corner of said Section 6, said point also being the northwest corner of the Yates Annexation; thence S. $00^{\circ}22'21''$ E. 1310.92 feet, more or less, along the west boundary line of said Yates Annexation to the northwest corner of said existing Canyon View Annexation; thence along the west boundary line of said Canyon View Annexation S. $00^{\circ}22'10''$ E. 398.11 feet to the point of beginning.


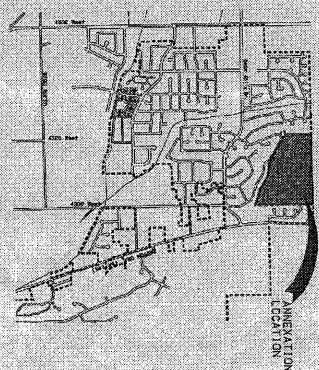
The above described annexation contains 61.096 acres, more or less.

15 JUN 2000


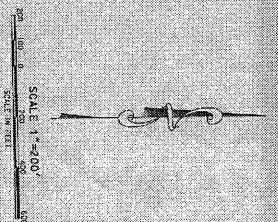
8790-100



GENEVA ROCK
ANNEXATION
64.096 ACRES



FINAL COUNTY SURVEYOR CERTIFICATION
That this map has been prepared by me, David A. L., Surveyor and that the same is correct and true to the best of my knowledge and belief.



SURVEYOR'S STATEMENT

I, the undersigned, being duly qualified and sworn as a Surveyor, do hereby certify that the foregoing is a true and correct statement of the survey and description of the above described land, and that the same is correct and true to the best of my knowledge and belief. I have not been furnished with any other information or data which would cause me to believe that the same is not correct and true to the best of my knowledge and belief. I have not been furnished with any other information or data which would cause me to believe that the same is not correct and true to the best of my knowledge and belief.



David A. L.
DAVID A. L.
NOV. 21, 2000

ACCEPTANCE BY LEGISLATIVE BODY

WE, THE BOARD OF SUPERVISORS OF THE COUNTY OF SALT LAKE, UTAH, DO HEREBY ACCEPT AND APPROVE THE SURVEY AND ANNEXATION OF THE ABOVE DESCRIBED LAND TO THE CITY OF GENEVA, UTAH, AND WE DO HEREBY CERTIFY THAT THE SAME IS CORRECT AND TRUE TO THE BEST OF OUR KNOWLEDGE AND BELIEF.

John E. ...
ANNEXATION PLAT
GENEVA ROCK ANNEXATION



CH20001024